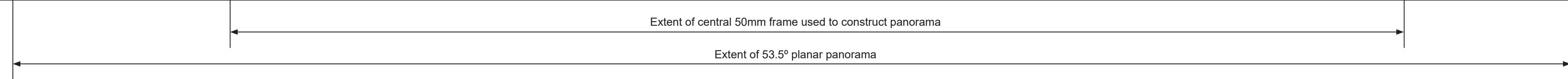


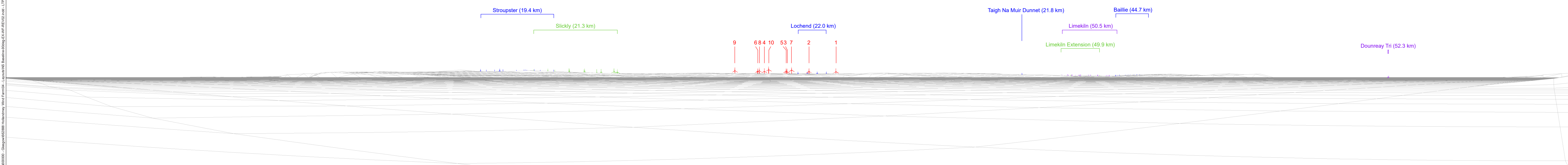


BASELINE PHOTOGRAPH

THIS IMAGE PROVIDES LANDSCAPE AND VISUAL CONTEXT ONLY




File: Ref: P:\000000 - Glasgow\622888 Hollandmey Wind Farm\04 - Layout\NS Baseline-90deg-EX-WF-REV02.indd - LTP Hollandmey\06 Deliverables



WIRELINING DRAWING

Hollandmey Renewable Energy Development
Figure: 7.15-NS-01
Viewpoint 2: Burwick, South Ronaldsay
Baseline & Cumulative Wireline: Panel 1



Notes:

- 1) This visualisation is a cylindrical projection panorama.
- 2) This data has been output directly from the wireline model. It ignores screening effects of woodland and other intervening objects.
- 3) All directions given as bearings relative to Grid North (BNG).
- 4) Location map scale: OS 1:50,000 mapping shown at 1:15,000.

Contains Ordnance Survey data © Crown copyright and database right 2021
 © Crown copyright. All rights reserved. 2021 Licence number 0100031673

Viewpoint Information

Grid Reference: 344275E 983899N
 Ground Height: 3.7 m AOD
 Direction of Centre View: 226°
 Horizontal Field of View: 90° (Cylindrical Projection)
 Vertical Field of View: 14.2°
 Principal Distance: 522 m

Photography Information

Camera: Nikon D810 36.3 - Full Frame
 Lens: 50 mm Fixed Focal Length
 Camera Height: 1.5 m
 Photography Date: 04/10/2020
 Photography Time: 11:15

Hollandmey Layout Information (turbine numbers on image)


| | |
|-----------------------------------|----------------|
| Layout: | Layout 2.4.WFL |
| Hub Height: | 84 m |
| Height to Blade Tip: | 149.9 m |
| Nearest Visible Turbine: 2 | T10 @ 19.4 km |
| Number of sets of Tips Visible: 2 | 10 |
| Number of Hubs Visible: 2 | 10 |

Legend

| | |
|---------------------------------------|--------------------------------|
| ■ | Proposed Development |
| ■ | Operational/Under Construction |
| ■ | Consented |
| ■ | Application Submitted |

| | | | |
|---|---------------|-----|----|
| Date | November 2021 | By | AW |
| Image Size | 820 x 130 mm | QA | MF |
| Paper Size | 840 x 297 mm | Rev | 2 |
| <small>NS Baseline-90deg-EX-WF-REV02.indd</small> | | | |

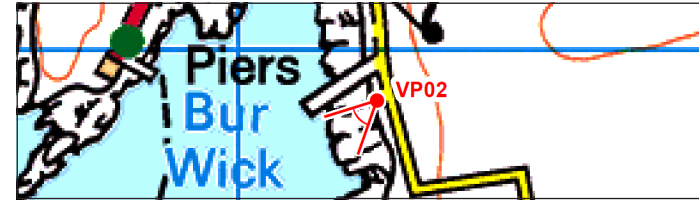
File: Ref:\000000 - Glasgow\662888 Hollandmey Wind Farm\04 - Layout\NS 53 5deg-WF-PM-REV02.indd - LTP - Hollandmey\00 Deliverables



Wireline

VIEW FLAT AT A COMFORTABLE ARM'S LENGTH
IF VIEWING THIS IMAGE ON A SCREEN, ENLARGE TO FULL SCREEN HEIGHT

Hollandmey Renewable Energy Development
Figure: 7.15-NS-02
Viewpoint 2: Burwick, South Ronaldsay
Wireline Visualisation



Notes:
1) This visualisation is a planar projection panorama. View flat at a comfortable arm's length.
2) This data has been output directly from the wireline model. It ignores screening effects of woodland and other intervening objects.
3) All directions given as bearings relative to Grid North (BNG).
4) Location map scale: OS 1:50,000 mapping shown at 1:15,000.

Contains Ordnance Survey data © Crown copyright and database right 2021
© Crown copyright. All rights reserved. 2021 Licence number: 010031913

Viewpoint Information
Grid Reference: 344275E 983899N
Ground Height: 3.7 m AOD
Direction of Centre View: 226°
Horizontal Field of View: 53.5° (Planar Projection)
Vertical Field of View: 18.2°
Principal Distance: 812.5 mm

Hollandmey Layout Information (turbine numbers on image)
Layout: Layout 2.4.WFL
Hub Height: 84 m
Height to Blade Tip: 149.9 m
Nearest Visible Turbine: 2 T10 @ 19.4 km
Number of sets of Tips Visible: 2 10
Number of Hubs Visible: 2 10

Legend
Proposed Development

| | | | |
|-----------------------------|---------------|-----|----|
| Date | November 2021 | By | AW |
| Image Size | 820 x 260 mm | QA | RA |
| Paper Size | 840 x 297 mm | Rev | 2 |
| NS-53.5deg-WF-PM-REV02.indd | | | |

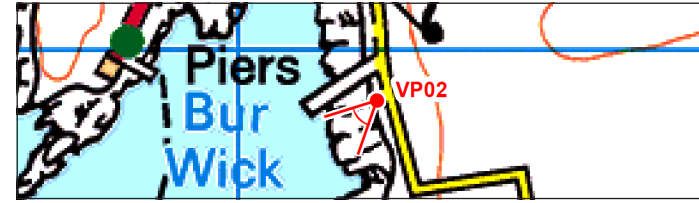
File: Ref:\000000 - Glasgow\662888 Hollandmey Wind Farm\04 - Layout\NS-53-5deg-WF-PM-REV02.indd - LTP - Hollandmey\00 Deliverables



Photomontage

VIEW FLAT AT A COMFORTABLE ARM'S LENGTH
IF VIEWING THIS IMAGE ON A SCREEN, ENLARGE TO FULL SCREEN HEIGHT

Hollandmey Renewable Energy Development
Figure: 7.15-NS-03
Viewpoint 2: Burwick, South Ronaldsay
Photomontage Visualisation



Notes:
 1) This visualisation is a planar projection panorama. View flat at a comfortable arm's length.
 2) This data has been output directly from the wireline model. It ignores screening effects of woodland and other intervening objects.
 3) All directions given as bearings relative to Grid North (BNG).
 4) Location map scale: OS 1:50,000 mapping shown at 1:15,000.

Contains Ordnance Survey data © Crown copyright and database right 2021
© Crown copyright. All rights reserved. 2021 Licence number: 0100531813

Viewpoint Information
 Grid Reference: 344275E 983899N
 Ground Height: 3.7 m AOD
 Direction of Centre View: 226°
 Horizontal Field of View: 53.5° (Planar Projection)
 Vertical Field of View: 18.2°
 Principal Distance: 812.5 mm

Photography Information
 Camera: Nikon D810 36.3 - Full Frame
 Lens: 50 mm Fixed Focal Length
 Camera Height: 1.5 m
 Photography Date: 04/10/2020
 Photography Time: 11:15

Hollandmey Layout Information (turbine numbers on image)
 Layout: Layout 2.4.WFL
 Hub Height: 84 m
 Height to Blade Tip: 149.9 m
 Nearest Visible Turbine: 2 T10 @ 19.4 km
 Number of sets of Tips Visible: 2 10
 Number of Hubs Visible: 2 10

| | | | |
|-----------------------------|---------------|-----|----|
| Date | November 2021 | By | AW |
| Image Size | 820 x 260 mm | QA | RA |
| Paper Size | 840 x 297 mm | Rev | 2 |
| NS-53.5deg-WF-PM-REV02.indd | | | |